

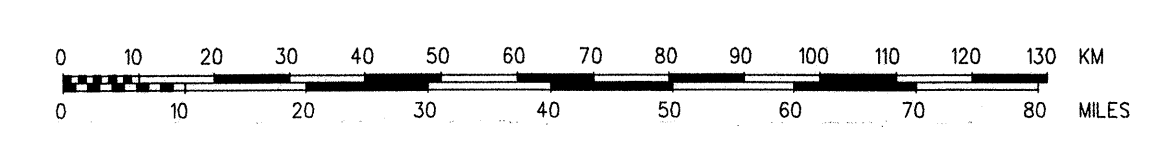
FOREIGN SCOUTING SERVICE®

SYNOPSIS 1996 117

GUYANA

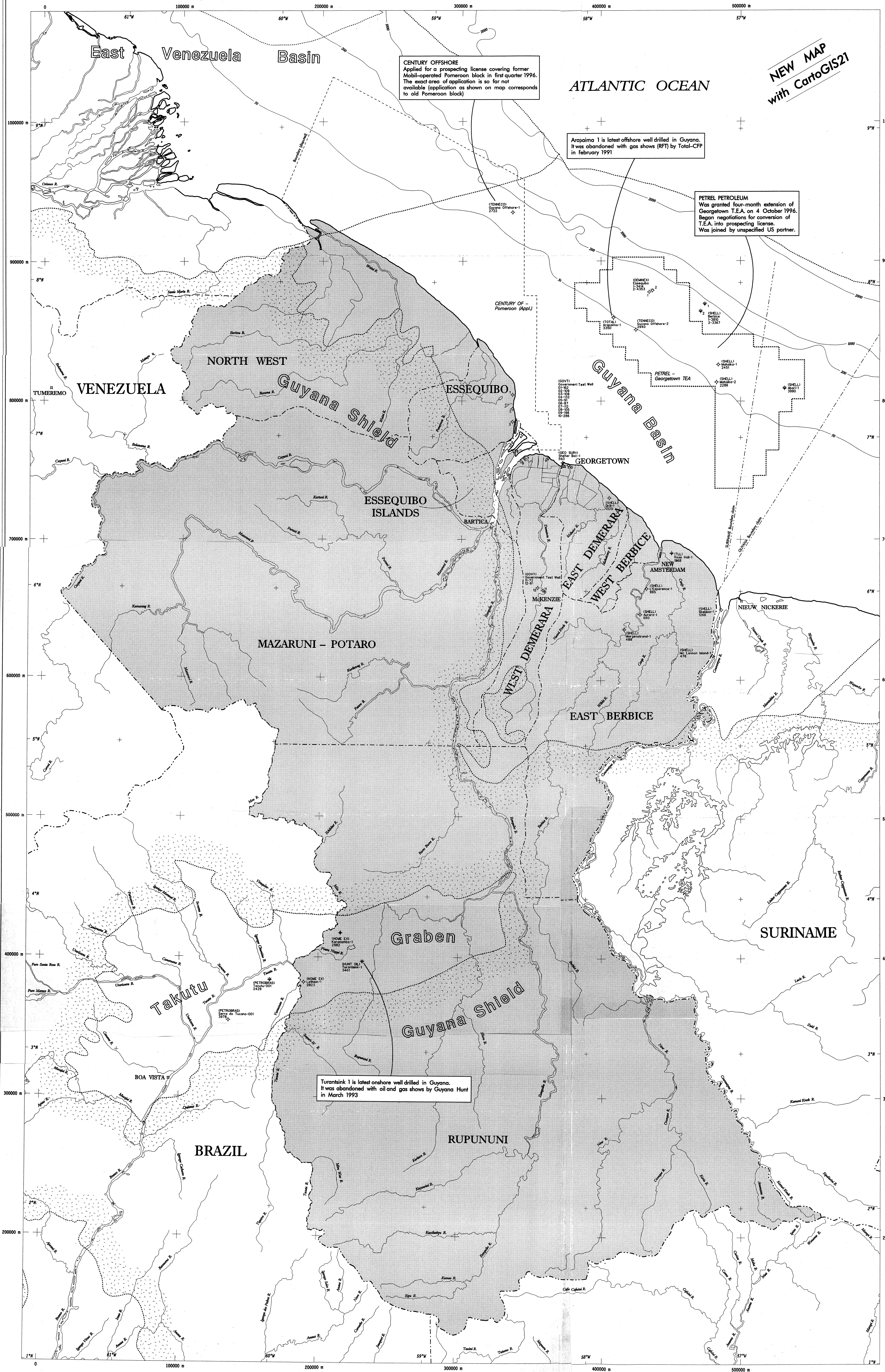
SCALE: 1:1000000 MARCH 1997 REF: GY97FSGEN CO
 Copyright by **Petroconsultants s.a.** INTERNATIONAL ENERGY SERVICES
 P.O. Box 152 - 24 Chemin de la Moine 1228 PRÉVY - GENÈVE - SUISSE/SWITZERLAND
 PHONE: (41-22) 721-17-17 FAX: (41-22) 721-19-19
 E-MAIL: info@petroconsultants.com
 DATUM: SGL: South Amer 69 Guyana SPHEROID: International 1947
 PROJECTION: U.T.M. GRID: NZ1: UTM Zone 21 N
 CENTRAL MERIDIAN: 57 deg 00' 00.00 W Greenwich
 LATITUDE OF ORIGIN: 0 deg 00' 00.00 N SCALE FACTOR: 0.9996
 FALSE EASTING: 500000.000 m FALSE NORTHING: 0.000 m

This Map, available to FSS clients as Intergraph DGN files, represents MundoCart and IRIS21 Databases on 8 Apr 97, it has been edited to include the latest situation, and is not an authority on the delineation of International Boundaries.



LEGEND

- EXPLORATORY WELLS**
- TECHNICAL STATUS**
- Approximate location
 - Active or planned
 - ⊕ Suspended
 - ⊖ Abandoned
 - ⊙ Unknown, tight
 - ⊗ Junked
- RESAT**
- Oil
 - ⊙ Oil shows
 - ⊕ Gas
 - ⊖ Gas shows
 - ⊙ Oil and gas
 - ⊕ Gas and condensate
 - ⊖ Oil with gas shows
 - ⊙ Gas with oil shows
 - ⊕ Gas, condensate with oil shows
- LICENSES**
- Application
 - Technical Evaluation Area
 - Open area onshore
- GEOGRAPHY**
- International boundary
 - Disputed Boundary
 - Province boundary
 - Iso bath (in meters)
 - Significant city



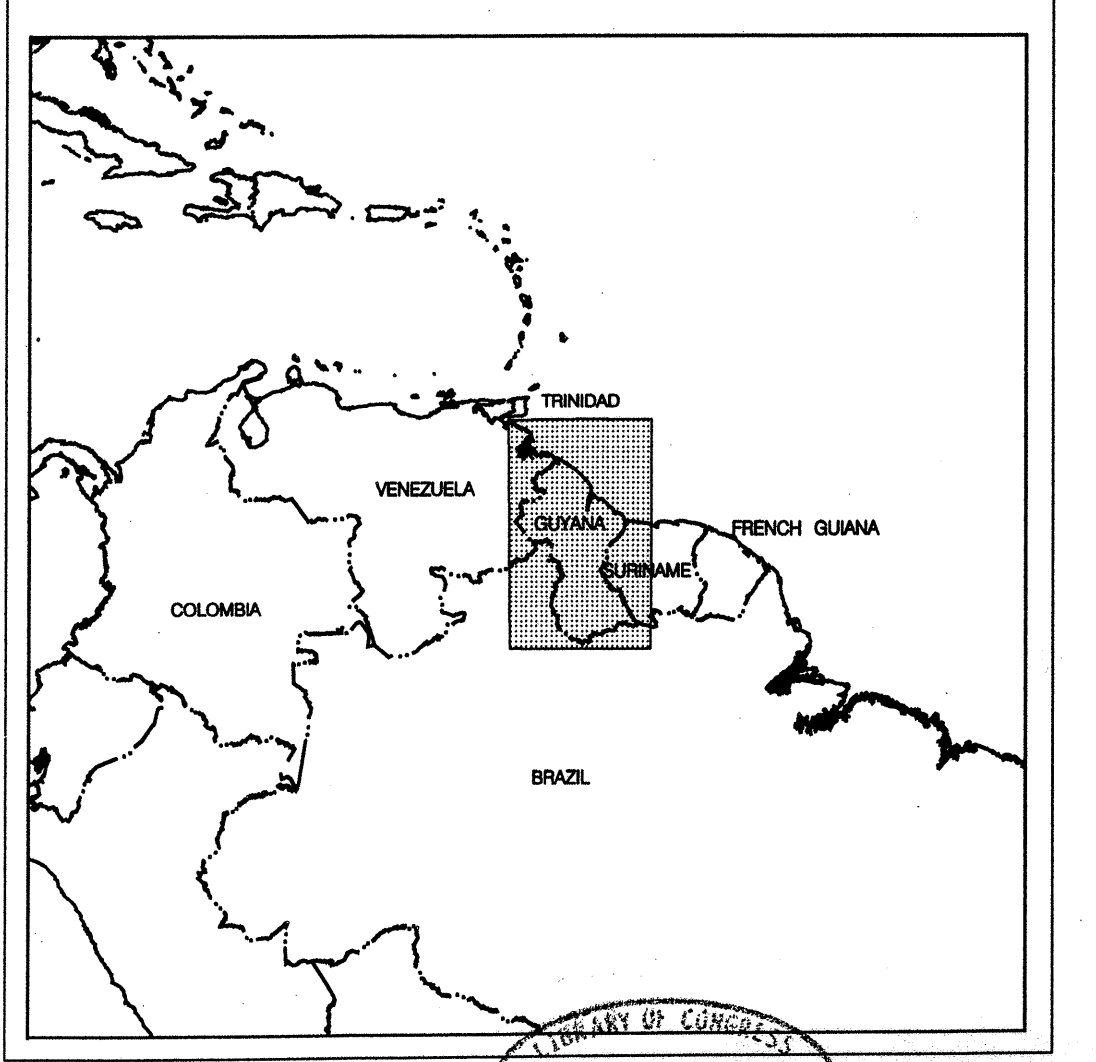
LIST OF T.E.A. RIGHTHOLDERS

Group Abbr.	Partners (**operator)	Interests	sq km held as of 31 December 1996
PETREL	*Petrel Petroleum Corp	100.00%	11,331.00
			11,041.00 Shelf 290.00 Deep
Total for Guyana			11,331.00

LIST OF APPLICANTS

Group Abbr.	Partners (**operator)	Interests	sq km held as of 31 December 1996
CENTURY OF	*Century Offshore Management Co	100.00%	19,400.00
			18,650.00 Shelf 750.00 Deep
Total for Guyana			19,400.00

MAP COVERAGE



FEB 26 1999
 LIBRARY OF CONGRESS
 GEOGRAPHY & MAP DIVISION