

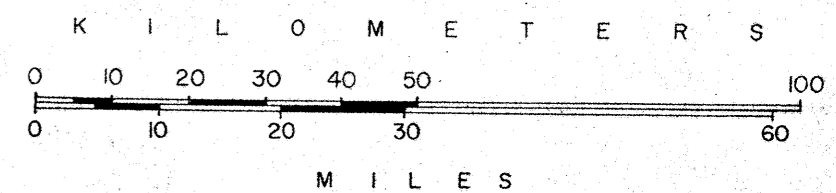
See Map of GUYANA Scale 1:1,000,000

FOREIGN SCOUTING SERVICE

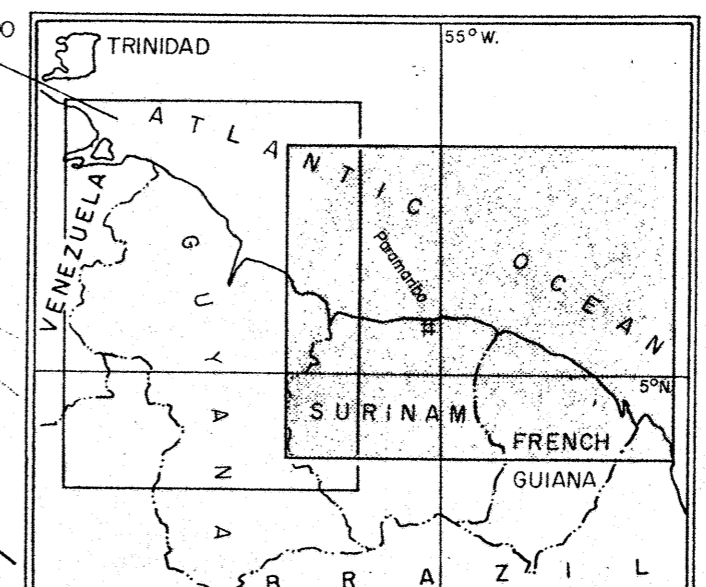
**SYNOPSIS 1981**  
**SURINAM & FRENCH GUIANA**

SCALE 1:1,000,000  
April 1982

PETROCONSULTANTS S.A.  
International Energy Services  
8-10, Rue Mary  
1211 GENEVA 8  
Switzerland  
Tel. 36 88 11 Tlx 27 782 petroh



INDEX MAP

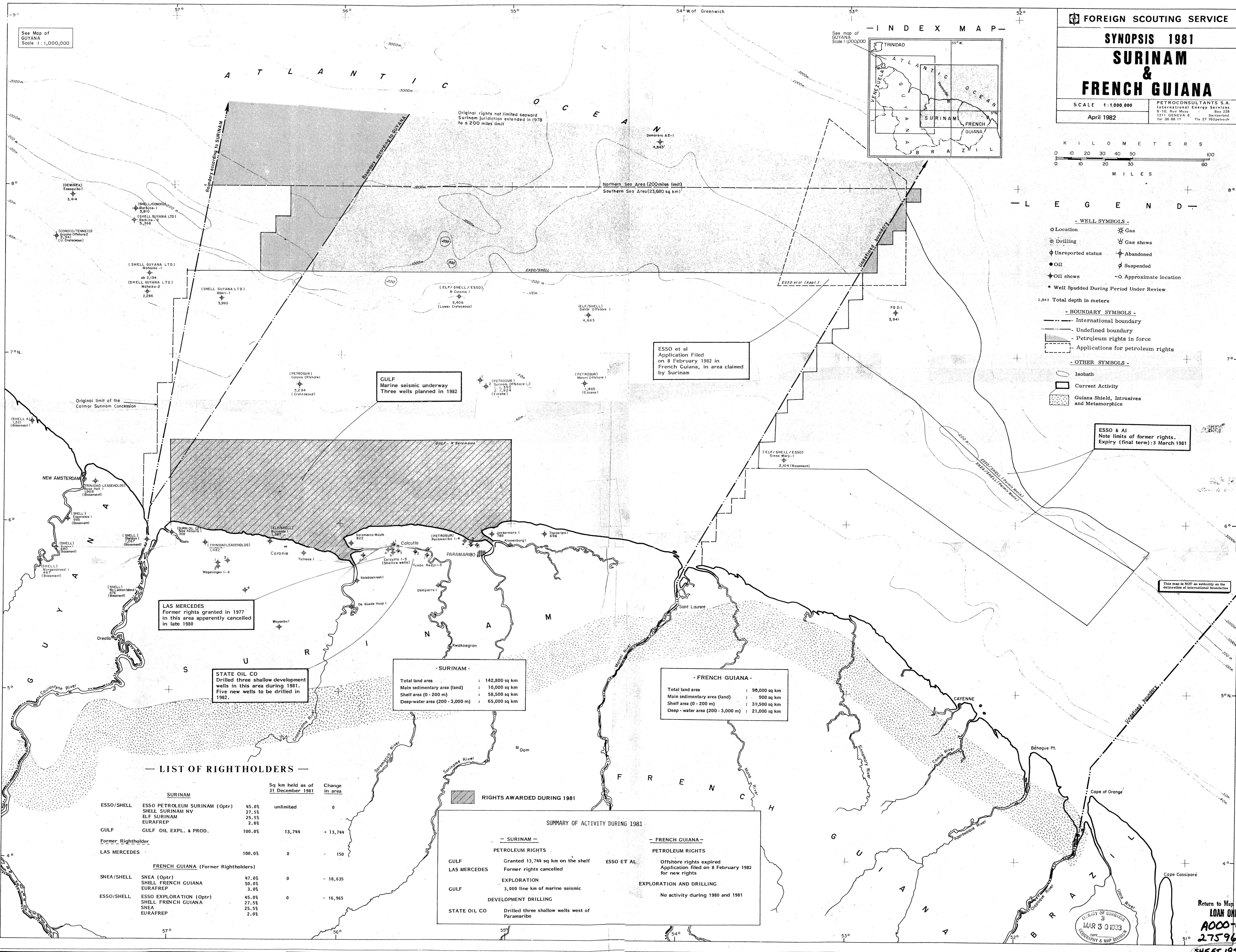


LEGEND

- WELL SYMBOLS -**
- Location
  - ⊕ Drilling
  - ⊕ Unreported status
  - Oil
  - ⊕ Oil shows
  - ⊕ Gas
  - ⊕ Gas shows
  - ⊕ Abandoned
  - ⊕ Suspended
  - Approximate location
  - \* Well Spudded During Period Under Review
- 2,843 Total depth in meters
- BOUNDARY SYMBOLS -**
- International boundary
  - - - Undefined boundary
  - ▨ Petroleum rights in force
  - ▨ Applications for petroleum rights
- OTHER SYMBOLS -**
- Isobath
  - Current Activity
  - ▨ Guiana Shield, Intrusives and Metamorphics

ESSO & AI  
Note limits of former rights.  
Expiry (final term): 3 March 1981

This map is NOT an authority on the delineation of international boundaries



GULF Marine seismic underway  
Three wells planned in 1982

ESSO et al  
Application Filed  
on 8 February 1982 in  
French Guiana, in area claimed  
by Surinam

LAS MERCEDES  
Former rights granted in 1977  
in this area apparently cancelled  
in late 1980

STATE OIL CO  
Drilled three shallow development  
wells in this area during 1981.  
Five new wells to be drilled in  
1982.

**- SURINAM -**

Total land area : 142,800 sq km  
Main sedimentary area (land) : 10,000 sq km  
Shelf area (0 - 200 m) : 58,500 sq km  
Deep-water area (200 - 3,000 m) : 65,000 sq km

**- FRENCH GUIANA -**

Total land area : 90,000 sq km  
Main sedimentary area (land) : 900 sq km  
Shelf area (0 - 200 m) : 31,500 sq km  
Deep-water area (200 - 3,000 m) : 21,000 sq km

LIST OF RIGHTHOLDERS

SURINAM		Sq km held as of 31 December 1981	Change in area
ESSO/SHELL	ESSO PETROLEUM SURINAM (Optr)	45.0%	unlimited
	SHELL SURINAM NV	27.5%	0
	ELF SURINAM	25.5%	0
	EURAFREP	2.0%	0
GULF	GULF OIL EXPL. & PROD.	100.0%	13,744
Former Rightholder			
LAS MERCEDES		0	- 150
FRENCH GUIANA (Former Rightholders)			
SNEA/SHELL	SNEA (Optr)	47.0%	0
	SHELL FRENCH GUIANA	50.0%	- 18,635
	EURAFREP	3.0%	0
ESSO/SHELL	ESSO EXPLORATION (Optr)	45.0%	0
	SHELL FRENCH GUIANA	27.5%	- 16,965
	SNEA	25.5%	0
	EURAFREP	2.0%	0

RIGHTS AWARDED DURING 1981

SUMMARY OF ACTIVITY DURING 1981

- SURINAM -		- FRENCH GUIANA -	
<b>PETROLEUM RIGHTS</b>			
GULF	Granted 13,744 sq km on the shelf	ESSO ET AL.	Offshore rights expired
LAS MERCEDES	Former rights cancelled		Application filed on 8 February 1982 for new rights
<b>EXPLORATION AND DRILLING</b>			
GULF	3,000 line km of marine seismic		No activity during 1980 and 1981
<b>DEVELOPMENT DRILLING</b>			
STATE OIL CO	Drilled three shallow wells west of Paramaribo		

LIBRARY OF CONGRESS  
MAR 30 1983  
GEOGRAPHY & MAP DIVISION

Return to Map Library  
LOAN ONLY  
A000-20  
275963  
SHEET 195a  
SERIES